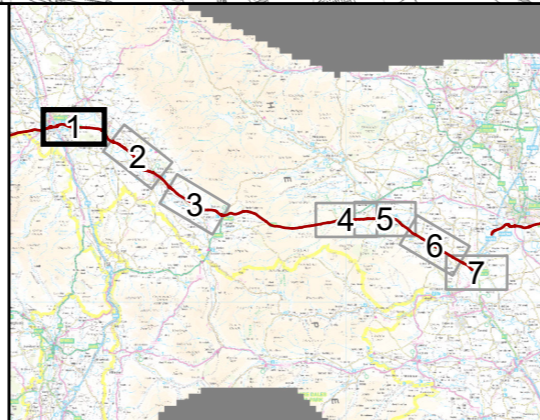
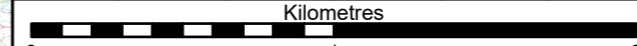


- Black Route (Preferred Route Announcement)
- Blue Route
- Green Route
- Orange Route
- Red Route Option
- Existing A66
- Study Area 1km
- Main Rivers
- Flood Zone 2
- Flood Zone 3
- Source Protection Zone 1
- Source Protection Zone 2
- Source Protection Zone 3

Note: Environment Agency Flood Zone 1 includes all areas outside of Environment Agency Flood Zones 2 and 3



P03	First Issue	MMAT	JDOH	LHAN	DHET	KWHA
		07/05/21	07/05/21	07/05/21	07/05/21	07/05/21
Revision	Created	Checked	Reviewed	Approved	Authorised	



Scale @ A3: 1:25,000 | Project Ref No HE565627 | Stage: Stage 3

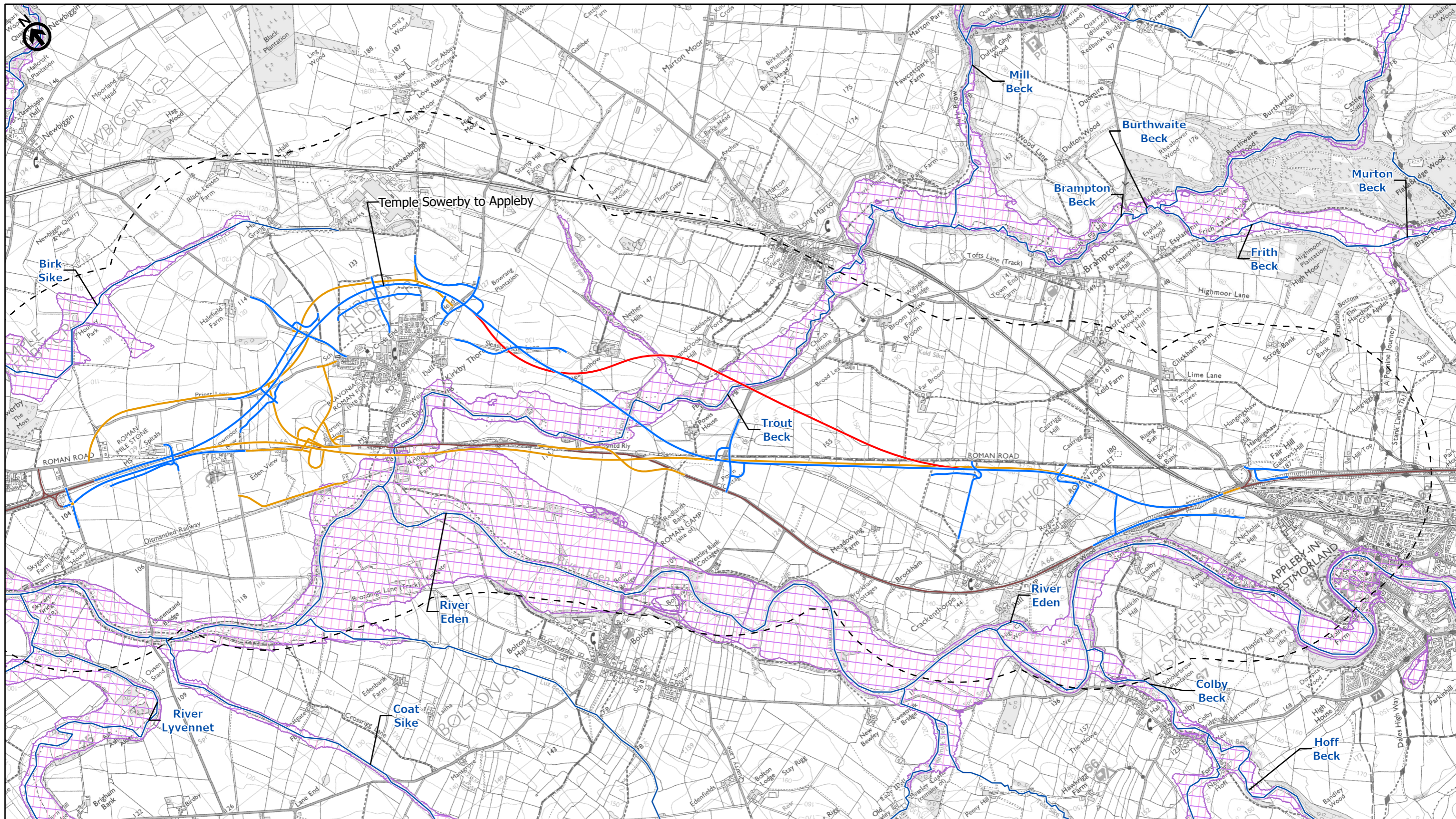
© Crown copyright and database right (2021). All rights reserved. OS 100030649.
© Environment Agency.
Contains public sector information licensed under the Open Government Licence v3.0.

Project Name
A66 Northern Trans-Pennine

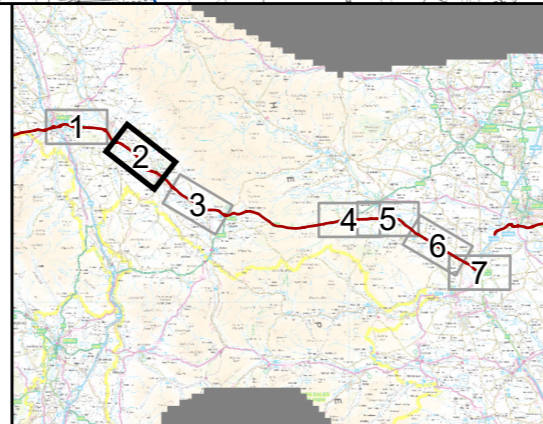
Map Title
**Figure 15.1
Road Drainage and Water Environment
Baseline
Sheet 1 of 7**

Map Number	Project	Originator	Volume
HE565627	S00	AMY	EWE
Location	Type	Role	Number
	MP	LX	000001

Suitability	Suitability Description	Revision
S4	FIT FOR STAGE APPROVAL	P03



- Black Route (Preferred Route Announcement)
- Blue Route
- Green Route
- Orange Route
- Red Route Option
- Existing A66
- Study Area 1km
- Main Rivers
- Flood Zone 2
- Flood Zone 3
- Source Protection Zone 1
- Source Protection Zone 2
- Source Protection Zone 3



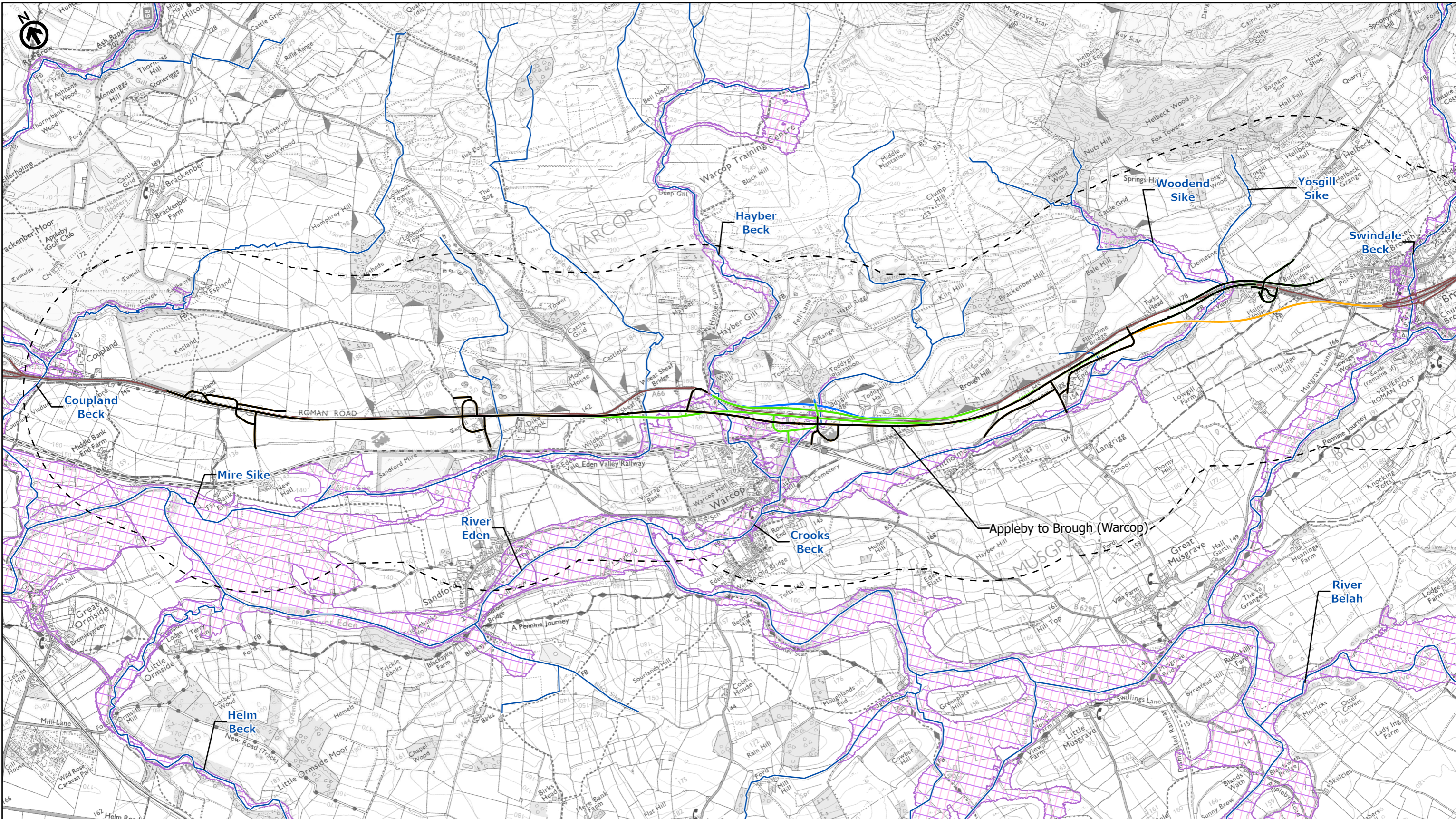
P03	First Issue				
	MMAT	JDOH	LHAN	DHET	KWHA
Revision	Created	Checked	Reviewed	Approved	Authorised
	07/05/21	07/05/21	07/05/21	07/05/21	07/05/21

Scale @ A3: 1:25,000 | Project Ref No HE565627 | Stage: Stage 3

© Crown copyright and database right (2021). All rights reserved. OS 100030649.
© Environment Agency.
Contains public sector information licensed under the Open Government Licence v3.0.

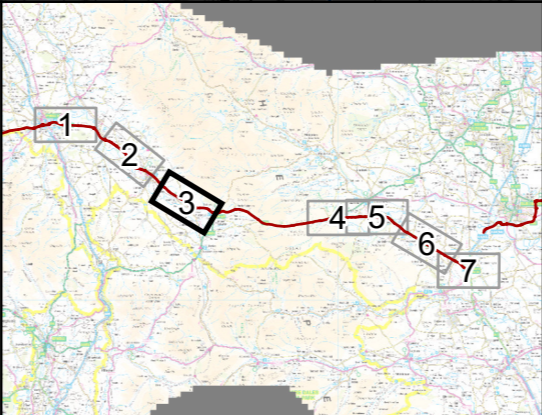
Project Name A66 Northern Trans-Pennine			
Map Title Figure 15.1			
Road Drainage and Water Environment Baseline			
Sheet 2 of 7			
Map Number Project	Originator	Volume	
HE565627	AMY	EWE	
S00	MP	LX	000001
Location	Type	Role	Number
Suitability S4	Suitability Description FIT FOR STAGE APPROVAL		Revision P03

Note: Environment Agency Flood Zone 1 includes all areas outside of Environment Agency Flood Zones 2 and 3



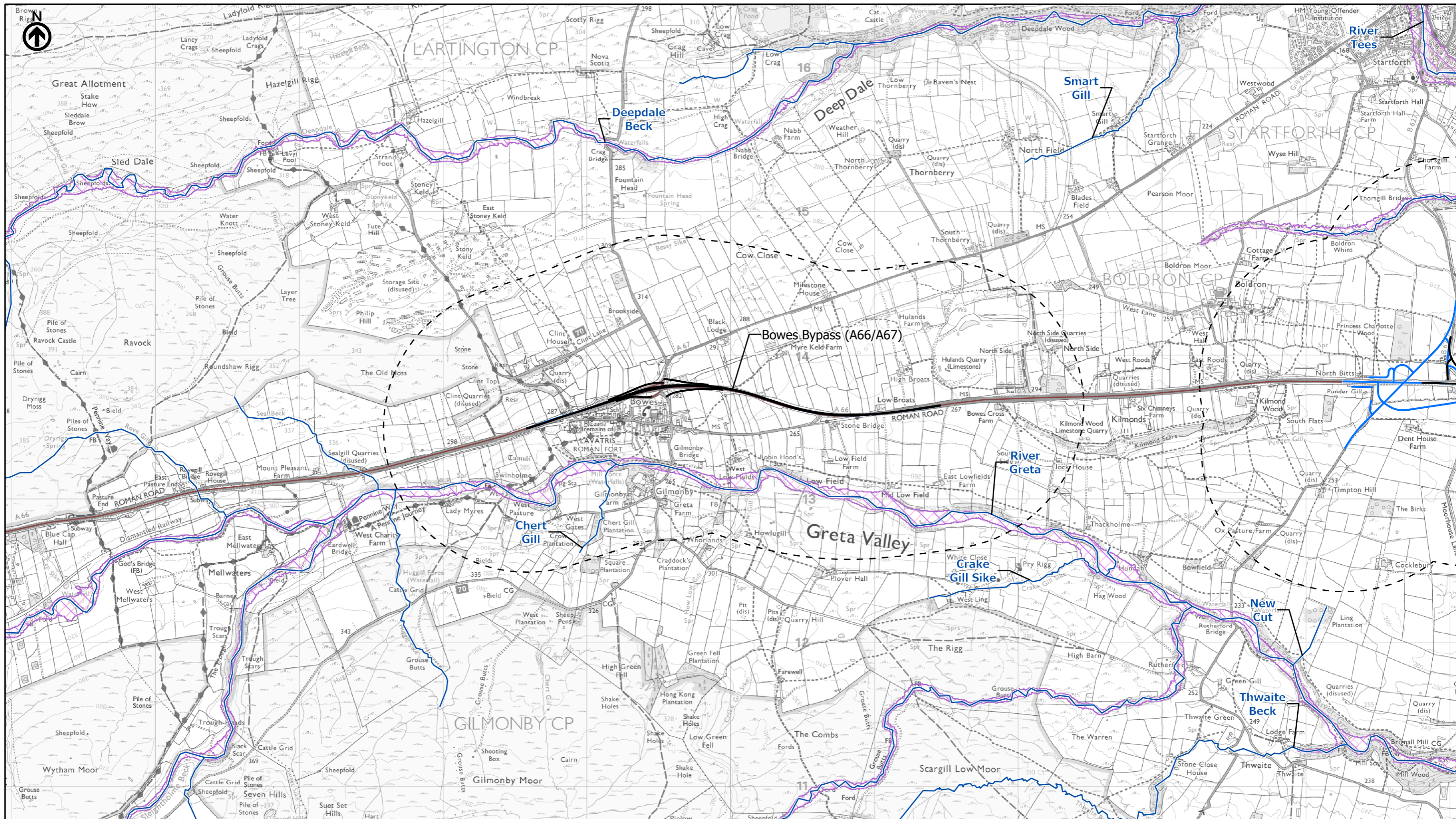
- Black Route (Preferred Route Announcement)
- Blue Route
- Green Route
- Orange Route
- Red Route Option
- Existing A66
- Study Area 1km
- Main Rivers
- Flood Zone 2
- Flood Zone 3
- Source Protection Zone 1
- Source Protection Zone 2
- Source Protection Zone 3

Note: Environment Agency Flood Zone 1 includes all areas outside of Environment Agency Flood Zones 2 and 3



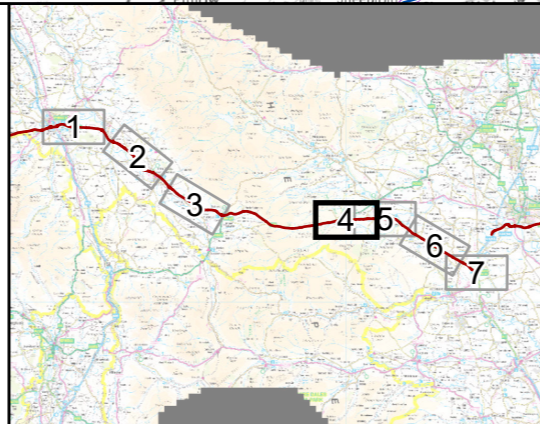
P03	First Issue	MMAT	JDOH	LHAN	DHET	KWHA
	Created	07/05/21	07/05/21	07/05/21	07/05/21	07/05/21
Revision	Created	Checked	Reviewed	Approved	Authorised	
Kilometres						
0 ————— 1 ————— 2						
Scale @ A3: 1:25,000 Project Ref No HE565627 Stage: Stage 3						
© Crown copyright and database right (2021). All rights reserved. OS 100030649. © Environment Agency. Contains public sector information licensed under the Open Government Licence v3.0.						

Project Name A66 Northern Trans-Pennine			
Map Title Figure 15.1			
Road Drainage and Water Environment Baseline			
Sheet 3 of 7			
Map Number	Project	Originator	Volume
HE565627	S00	AMY	EWE
Location	Type	Role	Number
	MP	LX	000001
Suitability	Suitability Description		Revision
S4	FIT FOR STAGE APPROVAL		P03



- Black Route (Preferred Route Announcement)
- Blue Route
- Green Route
- Orange Route
- Red Route Option
- Existing A66
- Study Area 1km
- Main Rivers
- Flood Zone 2
- Flood Zone 3
- Source Protection Zone 1
- Source Protection Zone 2
- Source Protection Zone 3

Note: Environment Agency Flood Zone 1 includes all areas outside of Environment Agency Flood Zones 2 and 3



P03	First Issue	MMAT	JDOH	LHAN	DHET	KWHA
	Created	07/05/21	07/05/21	07/05/21	07/05/21	07/05/21
Revision	Created	Checked	Reviewed	Approved	Authorised	

Scale @ A3: 1:25,000 | Project Ref No HE565627 | Stage: Stage 3

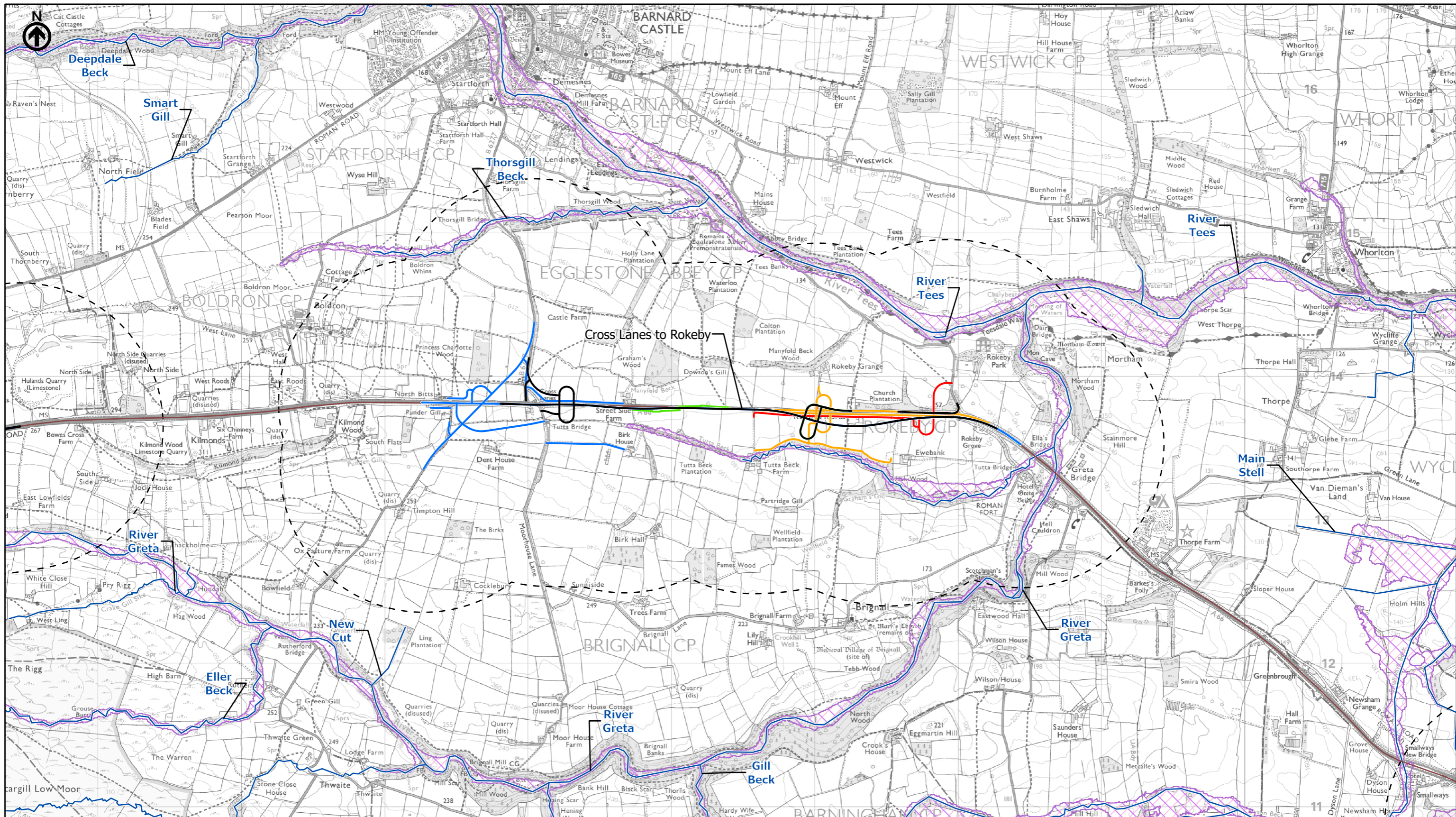
© Crown copyright and database right (2021). All rights reserved. OS 100030649.
© Environment Agency.
Contains public sector information licensed under the Open Government Licence v3.0.

Project Name
A66 Northern Trans-Pennine

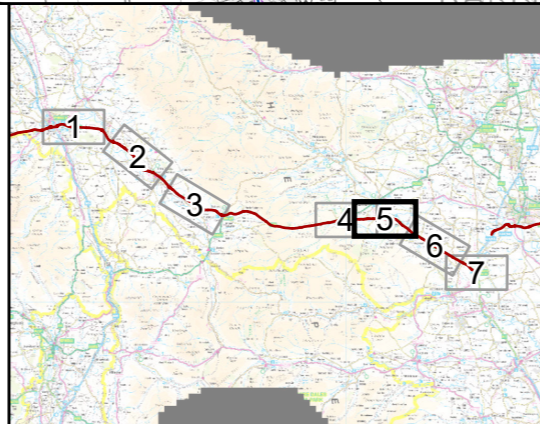
Map Title
**Figure 15.1
Road Drainage and Water Environment
Baseline**

Sheet 4 of 7

Map Number	Project	Originator	Volume
HE565627	S00	AMY	EWE
Location	Type	Role	Number
	MP	LX	000001
Suitability	Suitability Description		Revision
S4	FIT FOR STAGE APPROVAL		P03



- Black Route (Preferred Route Announcement)
- Blue Route
- Green Route
- Orange Route
- Red Route Option
- Existing A66
- Study Area 1km
- Main Rivers
- Flood Zone 2
- Flood Zone 3
- Source Protection Zone 1
- Source Protection Zone 2
- Source Protection Zone 3



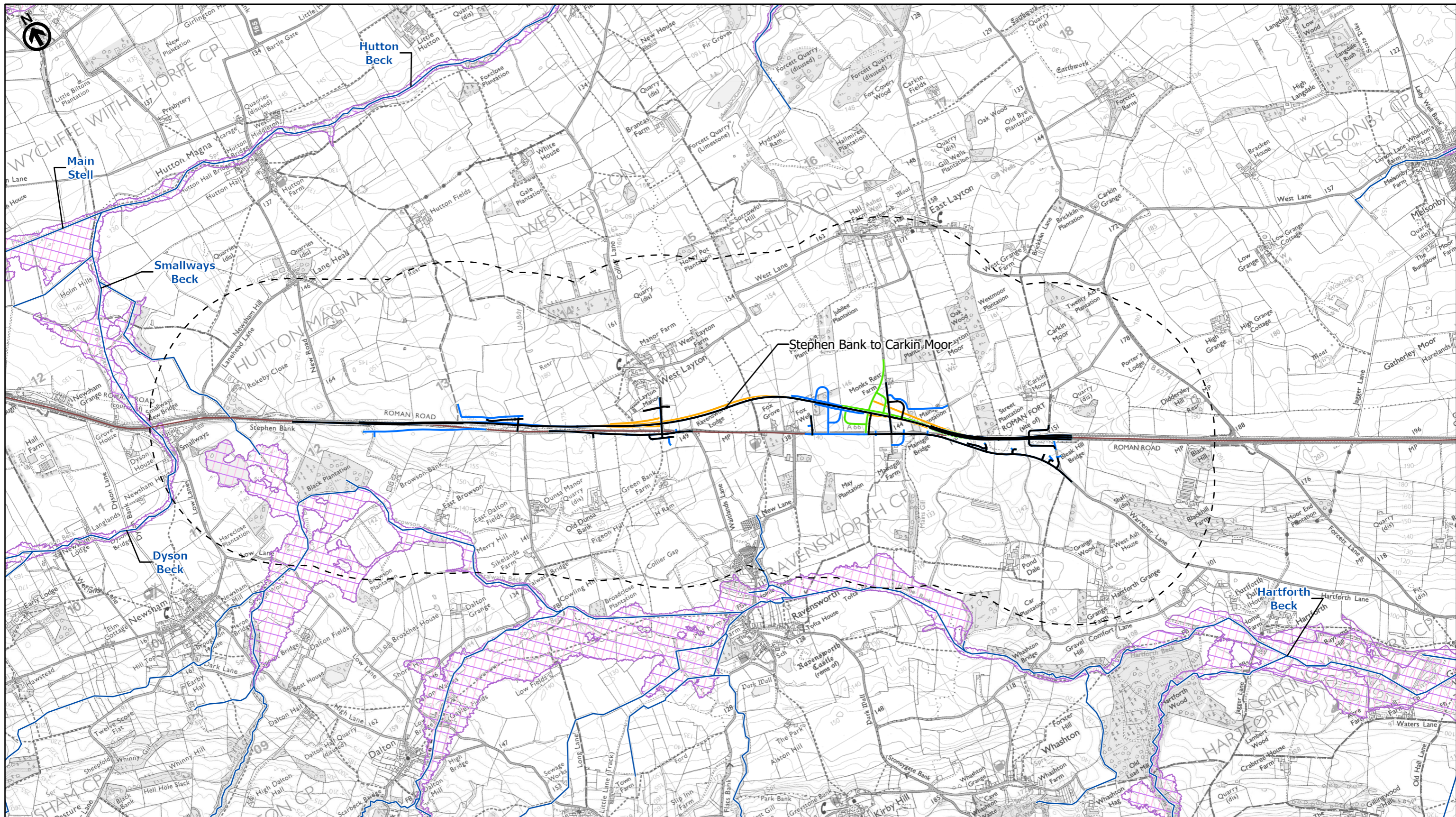
P03	First Issue	MMAT	JDOH	LHAN	DHET	KWHA
		07/05/21	07/05/21	07/05/21	07/05/21	07/05/21
Revision	Created	Checked	Reviewed	Approved	Authorised	

Scale @ A3: 1:25,000 | Project Ref No HE565627 | Stage: Stage 3

© Crown copyright and database right (2021). All rights reserved. OS 100030649.
© Environment Agency.
Contains public sector information licensed under the Open Government Licence v3.0.

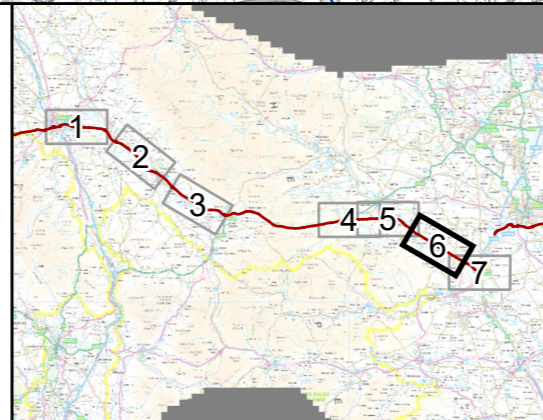
Project Name A66 Northern Trans-Pennine			
Map Title Figure 15.1			
Road Drainage and Water Environment Baseline			
Sheet 5 of 7			
Map Number Project	Originator	Volume	
HE565627	AMY	EWE	
S00	MP	LX	000001
Location	Type	Role	Number
Suitability S4	Suitability Description FIT FOR STAGE APPROVAL		Revision P03

Note: Environment Agency Flood Zone 1 includes all areas outside of Environment Agency Flood Zones 2 and 3



- Black Route (Preferred Route Announcement)
- Blue Route
- Green Route
- Orange Route
- Red Route Option
- Existing A66
- Study Area 1km
- Main Rivers
- Flood Zone 2
- Flood Zone 3
- Source Protection Zone 1
- Source Protection Zone 2
- Source Protection Zone 3

Note: Environment Agency Flood Zone 1 includes all areas outside of Environment Agency Flood Zones 2 and 3

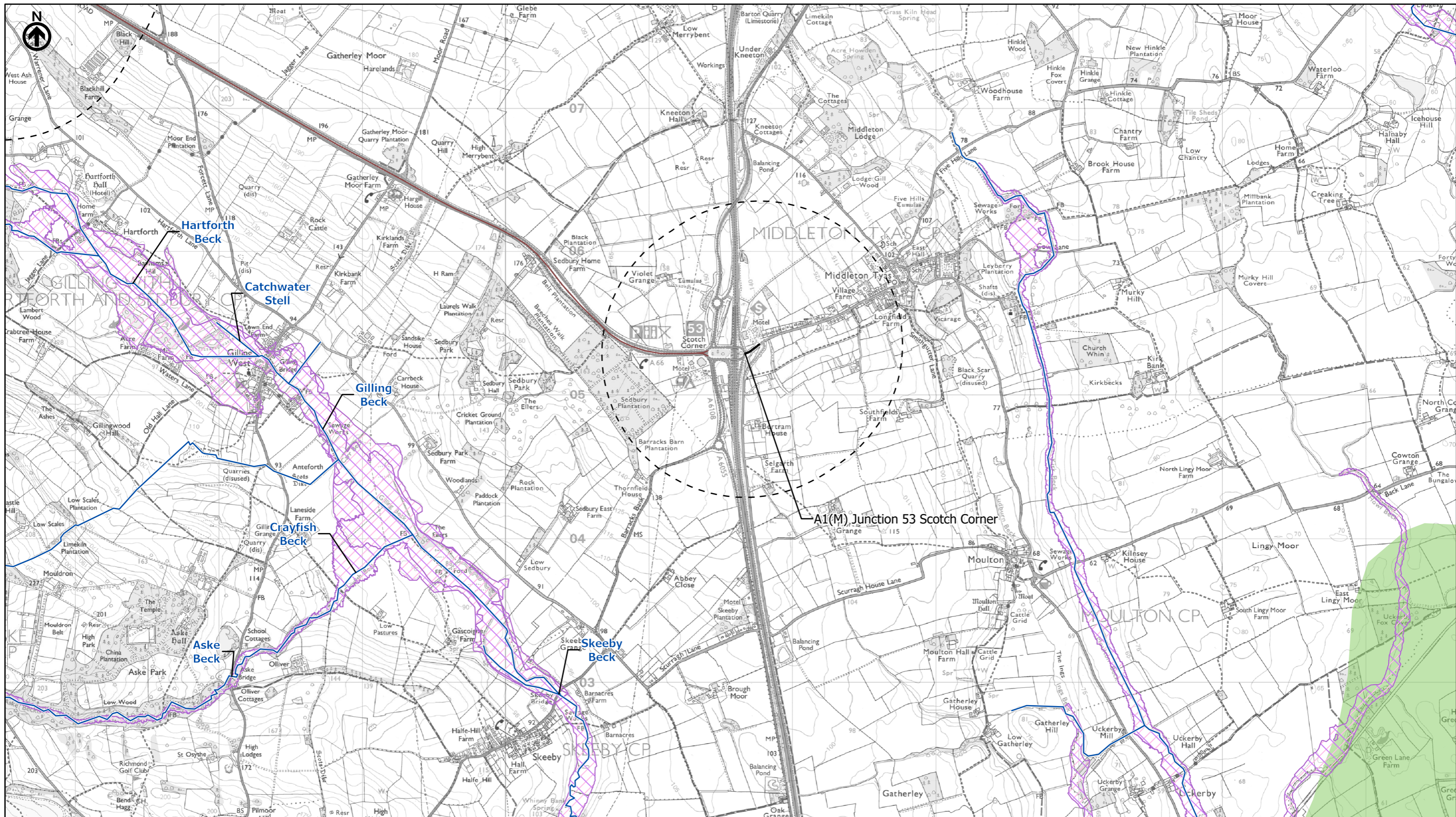


P03	First Issue				
	MMAT	JDOH	LHAN	DHET	KWHA
Revision	Created	Checked	Reviewed	Approved	Authorised
	07/05/21	07/05/21	07/05/21	07/05/21	07/05/21

Scale @ A3: 1:25,000 | Project Ref No HE565627 | Stage: Stage 3

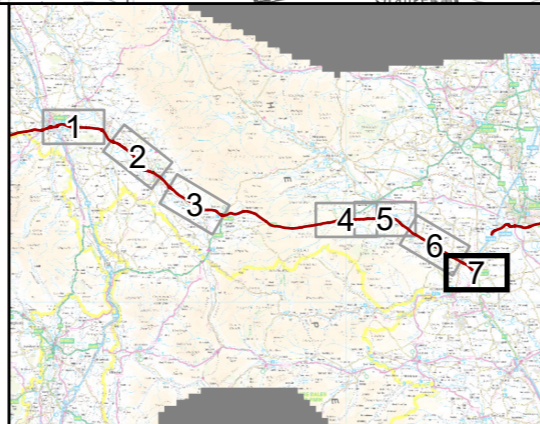
© Crown copyright and database right (2021). All rights reserved. OS 100030649.
© Environment Agency.
Contains public sector information licensed under the Open Government Licence v3.0.

Project Name A66 Northern Trans-Pennine			
Map Title Figure 15.1			
Road Drainage and Water Environment Baseline			
Sheet 6 of 7			
Map Number Project	Originator	Volume	
HE565627	AMY	EWE	
S00	MP	LX	000001
Location	Type	Role	Number
Suitability S4	Suitability Description FIT FOR STAGE APPROVAL		Revision P03



- Black Route (Preferred Route Announcement)
- Blue Route
- Green Route
- Orange Route
- Red Route Option
- Existing A66
- Study Area 1km
- Main Rivers
- Flood Zone 2
- Flood Zone 3
- Source Protection Zone 1
- Source Protection Zone 2
- Source Protection Zone 3

Note: Environment Agency Flood Zone 1 includes all areas outside of Environment Agency Flood Zones 2 and 3



P03	First Issue	MMAT	JDOH	LHAN	DHET	KWHA
		07/05/21	07/05/21	07/05/21	07/05/21	07/05/21
Revision	Created	Checked	Reviewed	Approved	Authorised	

Scale @ A3: 1:25,000 | Project Ref No HE565627 | Stage: Stage 3

© Crown copyright and database right (2021). All rights reserved. OS 100030649.
© Environment Agency.
Contains public sector information licensed under the Open Government Licence v3.0.

Project Name
A66 Northern Trans-Pennine

Map Title
**Figure 15.1
Road Drainage and Water Environment
Baseline
Sheet 7 of 7**

Map Number	Project	Originator	Volume
HE565627	-	AMY	- EWE
S00	-	MP - LX	- 000001
Location		Type	Role Number

Suitability	Suitability Description	Revision
S4	FIT FOR STAGE APPROVAL	P03